

**NOTICE!!**

**These documents have been scanned!**

**Do not place un-scanned documents beneath this notice!**

**Do not remove this notice from this file!**

GPO Jacket No. 560-102  
Print Order 61540  
Rise Business Services, LLC  
Job=AZ15 7/11/2019



Box Number= AZ15155



Claim Begin-End: AMC452316-AMC452317

**1 Initial Receipt**



AZ15155-29

AMC452349-AMC452348

**United States Department of the Interior**

**Bureau of Land Management**

DIV OF LANDS, MINRLS & ENERGY

ONE N CENTRAL AVE

PHOENIX, AZ 85004 -4427


Phone: 602-417-9200

Receipt

No:

4282060

<b>Transaction #:</b> 4397994	
<b>Date of Transaction:</b> 10/12/2018	
CUSTOMER:	
MALYNDA DICKINSON 7815 W ROCK SPRINGS DR PEORIA, AZ 85383-6208 US	



LINE #	QTY	DESCRIPTION	REMARKS	UNIT PRICE	TOTAL
1	2.00	LOCATABLE MINERALS / MINING CLAIMS-NEW, UNADJUD, ONE OR MORE AUTH NOS / NEW MINING CLAIM PROCESSING FEE <b>CASES:</b> AMC452316/\$20.00, AMC452317/\$20.00		- n/a -	40.00
2	2.00	LOCATABLE MINERALS / MINING CLAIMS-NEW, UNADJUD, ONE OR MORE AUTH NOS / NEW MINING CLAIMS LOCATION FEE <b>CASES:</b> AMC452316/\$37.00, AMC452317/\$37.00		- n/a -	74.00
3	2.00	LOCATABLE MINERALS / MINING CLAIMS-NEW, UNADJUD, ONE OR MORE AUTH NOS / NEW MINING CLAIMS MAINTENANCE FEE <b>CASES:</b> AMC452316/\$155.00, AMC452317/\$155.00		- n/a -	310.00
<b>TOTAL:</b>					<b>\$424.00</b>

PAYMENT INFORMATION			
NOTE: Items will appear on credit card statement as "Bureau of Land Mgmt CO".			
1	AMOUNT:	424.00	POSTMARKED: N/A
	TYPE:	CREDIT CARD	RECEIVED: 10/12/2018
	NAME:	DICKINSON, MALYNDA 7815 W ROCK SPRINGS DR PEORIA AZ 85383-6208 US	
	CARD NO:	XXXXXXXXXXXX8936	AUTH CODE: 012361
	NAME ON CARD:	FRED DICKINSON	
	SIGNATURE:		



**NOTICE!!**

**These documents have been scanned!**

**Do not place un-scanned documents beneath this notice!**

**Do not remove this notice from this file!**

GPO Jacket No. 560-102  
Print Order 61540  
Rise Business Services, LLC  
Job=AZ15 7/11/2019



Box Number= AZ15155



Claim Begin-End: AMC452316-AMC452317

**2 Correspondence**



AZ15155-29

AMC452349-AMC452348

**NO  
DOCUMENTS  
FOUND**

NO DOCUMENTS FOUND  
NO DOCUMENTS FOUND



**NOTICE!!**

**These documents have been scanned!**

**Do not place un-scanned documents beneath this notice!**

**Do not remove this notice from this file!**

GPO Jacket No. 560-102  
Print Order 61540  
Rise Business Services, LLC  
Job=AZ15 7/11/2019



Box Number= AZ15155



Claim Begin-End: AMC452316-AMC452317

**3 Transfers**



AZ15155-29

AMC452349-AMC452348

**NO  
DOCUMENTS  
FOUND**

NO DOCUMENTS FOUND  
NO DOCUMENTS FOUND



**NOTICE!!**

**These documents have been scanned!**

**Do not place un-scanned documents beneath this notice!**

**Do not remove this notice from this file!**

GPO Jacket No. 560-102  
Print Order 61540  
Rise Business Services, LLC  
Job=AZ15 7/11/2019



Box Number= AZ15155



Claim Begin-End: AMC452316-AMC452317

**4 Annual Filings**



AZ15155-29

AMC452349-AMC452348

UNITED STATES  
DEPARTMENT OF THE INTERIOR  
BUREAU OF LAND MANAGEMENT

372

452316

MAINTENANCE FEE WAIVER CERTIFICATION

FORM APPROVED  
OMB NO. 1004-0114  
Expires: January 31, 2020

SEE INSTRUCTIONS ON PAGE 2

1. This small miner waiver is filed for the assessment year beginning on September 1, 2019 and ending on September 1, 2020.
2. The undersigned and all related parties owned ten or fewer mining claims, mill, or tunnel sites located and maintained on Federal lands in the United States of America on September 1, 2019.
3. The undersigned have performed the assessment work required by law for each mining claim listed prior to filing this waiver and understand that by filing this form, the undersigned must file an affidavit of assessment work with the Bureau of Land Management (BLM) by the December 30th following the filing of this waiver.
4. The undersigned understand that if the assessment work obligation has not yet come due under 30 U.S.C. 28 (for those claims in their first assessment year only), a notice of intent to hold reciting this condition must be recorded by the December 30th following the filing of this waiver.
5. The undersigned understand that mill and tunnel sites may also be listed on this waiver and be waived from payment of the maintenance fee, and that a notice of intent to hold for these sites is required to be filed with the BLM by the December 30th following the filing of this waiver.
6. The undersigned understand and acknowledge that pursuant to 43 U.S.C. 1212 and 18 U.S.C. 1001, the filing or recording of a false, fictitious, or fraudulent document with the BLM may result in a fine of up to \$250,000, a prison term not to exceed five years, or both.
7. The mining claims, mill or tunnel sites for which this waiver from payment of the maintenance fees is requested are:

CLAIM OR SITE NAME	BLM RECORDATION SERIAL NUMBER
1. Outback #5	AMC452316
2. Outback #6	AMC452317
3.	
4.	
5.	
6.	
7.	
8.	
9.	
10.	

The owner(s) (claimants) of the above mining claims and sites are:

Malynda Dickinson  
 (Owner's Name - Please Print)  
 7815 W. Rock Springs Dr.  
 (Owner's Mailing Address)  
 Peoria (City) AZ 85383 (State) (Zip Code)

(Owner's Name - Please Print)  
 (Owner's Mailing Address)  
 (City) (State) (Zip Code)

(Owner's Name - Please Print)  
 (Owner's Mailing Address)  
 (City) (State) (Zip Code)

(Owner's Name - Please Print)  
 (Owner's Mailing Address)  
 (City) (State) (Zip Code)

PHOENIX, ARIZONA  
 2019 AUG 28 P 2:00

INTERED  
 SEP 18 2019  
 BY: [Signature]

RECEIVED  
 BLM STATE OFFICE

[Handwritten initials]



(Owner's Name - Please Print)	(Owner's Signature)		
(Owner's Mailing Address)	(City)	(State)	(Zip Code)
(Owner's Name - Please Print)	(Owner's Signature)		
(Owner's Mailing Address)	(City)	(State)	(Zip Code)
(Owner's Name - Please Print)	(Owner's Signature)		
(Owner's Mailing Address)	(City)	(State)	(Zip Code)
(Owner's Name - Please Print)	(Owner's Signature)		
(Owner's Mailing Address)	(City)	(State)	(Zip Code)

18 U.S.C. 1001 and 43 U.S.C. 1212 make it a crime for any person knowingly and willfully to make to any department or agency of the United States any false, fictitious or fraudulent statements or representations as to any matter within its jurisdiction.

**INSTRUCTIONS**

1. This certification is made under the provisions of 43 U.S.C. § 1744 and 30 U.S.C. §28-28k and the regulations thereunder (43 CFR Part 3830).
2. The claimant(s) must fill in the dates in paragraph 1 for the beginning and ending of the assessment year for which this waiver is sought.
3. The claimant(s) must fill in the date in paragraph 2 for the beginning of the assessment year for which this waiver is sought.
4. All claim and site names and BLM serial numbers must be listed for the mining claims, mill sites, and tunnel sites for which the waiver is sought.
5. All owners of the mining claims, mill sites, and tunnel sites and their addresses must be given.
6. This waiver form must be signed by all the claimants or their designated agent, in original form. If an agent is designated, a notarized designation of agent, signed by all of the claimants with proper address given, must be submitted with this waiver.
7. This form must be filed no later than September 1st for the upcoming assessment year in the BLM State Office where the mining claims or sites are recorded, or the waiver cannot be granted by the BLM. (Example: To obtain a waiver for the assessment year 2012, which begins on September 1, 2011, you must qualify for and file for a waiver no later than September 1, 2011, in the proper BLM State Office.)
8. For all mining claims which require assessment work, you must record an affidavit of labor on or before the December 30th immediately following the filing of this waiver. For all other mining claims or sites waived, you must record a notice of intent to hold on or before the December 30th immediately following the filing of this waiver.
9. Mill and tunnel sites may also be listed on this waiver and be waived from payment of the maintenance fee. A notice of intent to hold for these sites is required to be filed by the December 30th following the filing of this waiver.

PHOENIX, ARIZONA

FOR OFFICIAL USE ONLY

2019 AUG 28 P 2:40 PM

RECEIVED BLM AZ STATE OFFICE

**NO  
DOCUMENTS  
FOUND**

NO DOCUMENTS FOUND  
NO DOCUMENTS FOUND



**NOTICE!!**

**These documents have been scanned!**

**Do not place un-scanned documents beneath this notice!**

**Do not remove this notice from this file!**

GPO Jacket No. 560-102  
Print Order 61540  
Rise Business Services, LLC  
Job=AZ15 7/11/2019



Box Number= AZ15155



Claim Begin-End: AMC452316-AMC452317

**5 Miscellaneous**



AZ15155-29

AMC452349-AMC452348

**NO  
DOCUMENTS  
FOUND**

NO DOCUMENTS FOUND  
NO DOCUMENTS FOUND



**NOTICE!!**

**These documents have been scanned!**

**Do not place un-scanned documents beneath this notice!**

**Do not remove this notice from this file!**

GPO Jacket No. 560-102  
Print Order 61540  
Rise Business Services, LLC  
Job=AZ15 7/11/2019



Box Number= AZ15155



Claim Begin-End: AMC452316-AMC452317

**6 Location Notices-Amendments and Supporting Documents**



AZ15155-29

AMC452349-AMC452348

**MINING CLAIM STATUS PORT**

Data Entered: 10/18/2018

MTP Checked By: Hill  
GEO Checked By: [Signature]

LEAD SERIAL NUMBER: AMC 452316 thru AMC 452317

**NUMBER OF CLAIMS & TYPE:**

2 LODE  
2 PLACER  
ASSOCIATION PLACER  
MILL SITE  
TUNNEL SITE

**CHARGES:**

Processing Fee @ \$20 = \$ 40  
Location Fee @ \$37 = \$ 74  
Maintenance Fee @ \$155 = \$ 310  
Add'l Maint Fee for Assoc Placer = \$  
**SUBTOTAL** \$  
Other Fees \$  
Other Fees \$  
**TOTAL** \$ 424

TOTAL ACREAGE: \_\_\_\_\_ Per Claim  
(Placer Only)

NUMBER OF LOCATORS: \_\_\_\_\_

DOCUMENTS RECEIVED VIA: Over-the-Counter  Mail  **TIMELY FILED:** Yes  No

LEGAL DESCRIPTION: T 8N R 4W SEC 6  
T \_\_\_\_\_ R \_\_\_\_\_ SEC \_\_\_\_\_  
T \_\_\_\_\_ R \_\_\_\_\_ SEC \_\_\_\_\_  
T \_\_\_\_\_ R \_\_\_\_\_ SEC \_\_\_\_\_  
T \_\_\_\_\_ R \_\_\_\_\_ SEC \_\_\_\_\_

BLM  FOREST SERVICE  SUBJ TO PL 359: Yes  No   
WILDERNESS AREA

SPLIT ESTATE: N/A  SX  PX  OTHER   
SRHA  Was proper Notice filed if located on SHRA Land? Yes  No

RECONVEYED MINERALS ON BLM LAND REQUIRE OPENING ORDER FROM 1944 TO 1993:  
Open to Entry On \_\_\_\_\_ N/A

COMMENTS/STATUS: VOID  PARTIALLY VOID  PVT MINERALS  WITHDRAWN LANDS   
OTHER

AMC 452316

Claimant acknowledges that portions of the following claim(s) site(s) may be void or voidable.

Printed Name of Claimant \_\_\_\_\_ Signature of Claimant \_\_\_\_\_

\*\*\*\*\*FINAL ADJUDICATION\*\*\*\*\*

DATE \_\_\_\_\_ INITIALS \_\_\_\_\_




\*Return to: Malynda Dickinson  
7815 W. Rock Springs Dr.  
Peoria, AZ 75383



LOCATION NOTICE FOR PLACER MINING CLAIM

Amendment BLM Serial # \_\_\_\_\_

NOTICE IS HEREBY GIVEN that the **Outback #6**  
mining claim has been located by **Malynda Dickinson** whose current mailing address is  
**7815 W. Rock Springs Dr. Peoria, AZ 85383**



The general course of this claim is **North to South** and it is situated in **Yavapai** County, Arizona. This claim is **1320** feet in length and **660** feet in width. **20 Acres** Total Claim Acreage. This claim runs from the location monument on which this location notice is posted at the **SW** corner of the claim and runs approximately **660** feet in a **East** direction to the **East** end line and **1320** feet in a **North** direction to the **North** end line. This claim is marked by four monuments, one at each corner of the claim. The location monument on which this notice is posted is situated within Section **6**, Township **8N**, Range **4W**, Gila Salt River Base and Meridian, Arizona. This claim encompasses portions of the following legal subdivision(s) if located by legal subdivision or the following quarter section(s), section(s), Township(s) and Range(s) **This claim is the 20 acre parcel that is the E 1/2 of the NE 1/4 of the SE 1/4 of Section 6 Township 8N Range 4W** Gila Salt River Base and Meridian, Arizona. The locality of this claim with reference to some natural object or permanent monument and additional information (if any) concerning its locality are as follows: **The NE Corner of this claim is located 1320' N of the SE Corner of Section 6.**

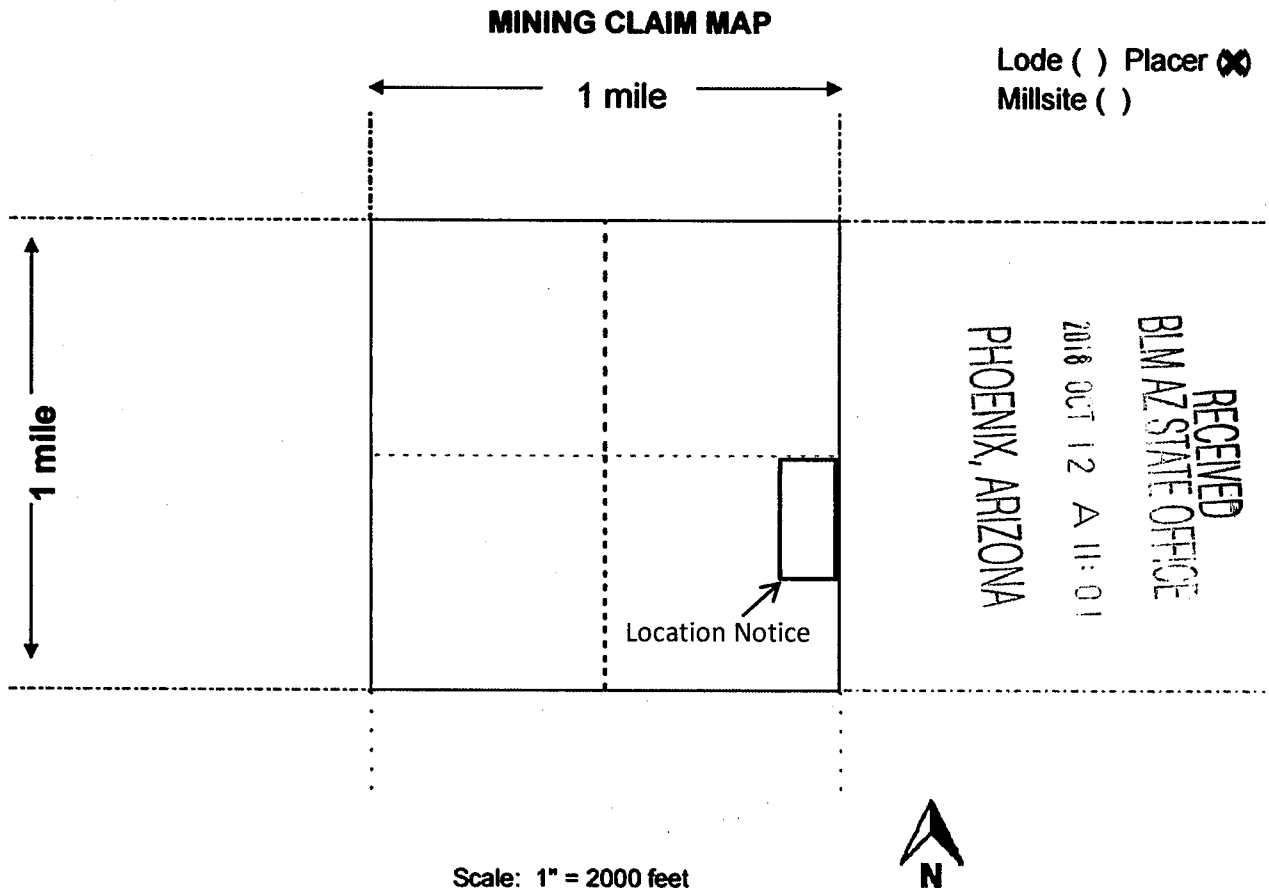
The above information is shown on the attached map. DATED AND POSTED on the ground this **1<sup>st</sup>** day of **September**, 2018.

Locators:

Printed Name Malynda Dickinson Signature(s)

Address: 7815 W. Rock Springs Dr., Peoria, AZ 85383

AN0452317



1. The above map depicts the **Outback #6** mining claim, which is located in Section(s) **6**, Township **8N**, Range **4W** Gila and Salt River Base and Meridian, **Yavapai** County, Arizona.

Total claim acreage is **20 Acres**.

2. The type of corner and location monuments used are as follows: **2" PVC Capped w/ Blue Tops**

3. The bearings and distances in degrees and feet between claim corners and to a public land survey monument are as depicted on the map. **The NE Corner of this claim is located 1320' N of the SE Corner of Section 6.**

4. If the claim is a placer or millsite claim with exterior limits conforming to legal subdivisions of the public survey, provide a legal description of the claim **This claim is the 20 acre parcel that is the E ½ of the NE ¼ of the SE ¼ of Section 6 Township 8N Range 4W Gila Salt River Base and Meridian Arizona**

This form is available from the Arizona Geology Survey and may be reproduced.

AN0452317




\*Return to: Malynda Dickinson  
7815 W. Rock Springs Dr.  
Peoria, AZ 75383



LOCATION NOTICE FOR PLACER MINING CLAIM

Amendment BLM Serial # \_\_\_\_\_

NOTICE IS HEREBY GIVEN that the **Outback #5**  
mining claim has been located by **Malynda**  
**Dickinson** whose current mailing address is  
**7815 W. Rock Springs Dr. Peoria, AZ 85383**



RECEIVED  
BLM AZ STATE OFFICE

The general course of this claim is **North to South**  
and it is situated in **Yavapai** County, Arizona. This claim is **1320** feet in length and **660** feet in  
width. **20 Acres** Total Claim Acreage. This claim runs from the location monument on which this  
location notice is posted at the **SW** corner of the claim and runs approximately **660** feet in a **East**  
direction to the **East** end line and **1320** feet in a **North** direction to the **North** end line. This claim  
is marked by four monuments, one at each corner of the claim. The location monument on which this  
notice is posted is situated within Section **6**, Township **8N**, Range **4W**, Gila Salt River Base and  
Meridian, Arizona. This claim encompasses portions of the following legal subdivision(s) if located by  
legal subdivision or the following quarter section(s), section(s), Township(s) and Range(s) **This claim**  
**is the 20 acre parcel that is the W 1/2 of the NE 1/4 of the SE 1/4 of Section 6**  
**Township 8N Range 4W** Gila Salt River Base and Meridian, Arizona. The locality of this claim with  
reference to some natural object or permanent monument and additional information (if any)  
concerning its locality are as follows: **The NE Corner of this claim is located 1320' N and**  
**660' W of the SE Corner of Section 6.**

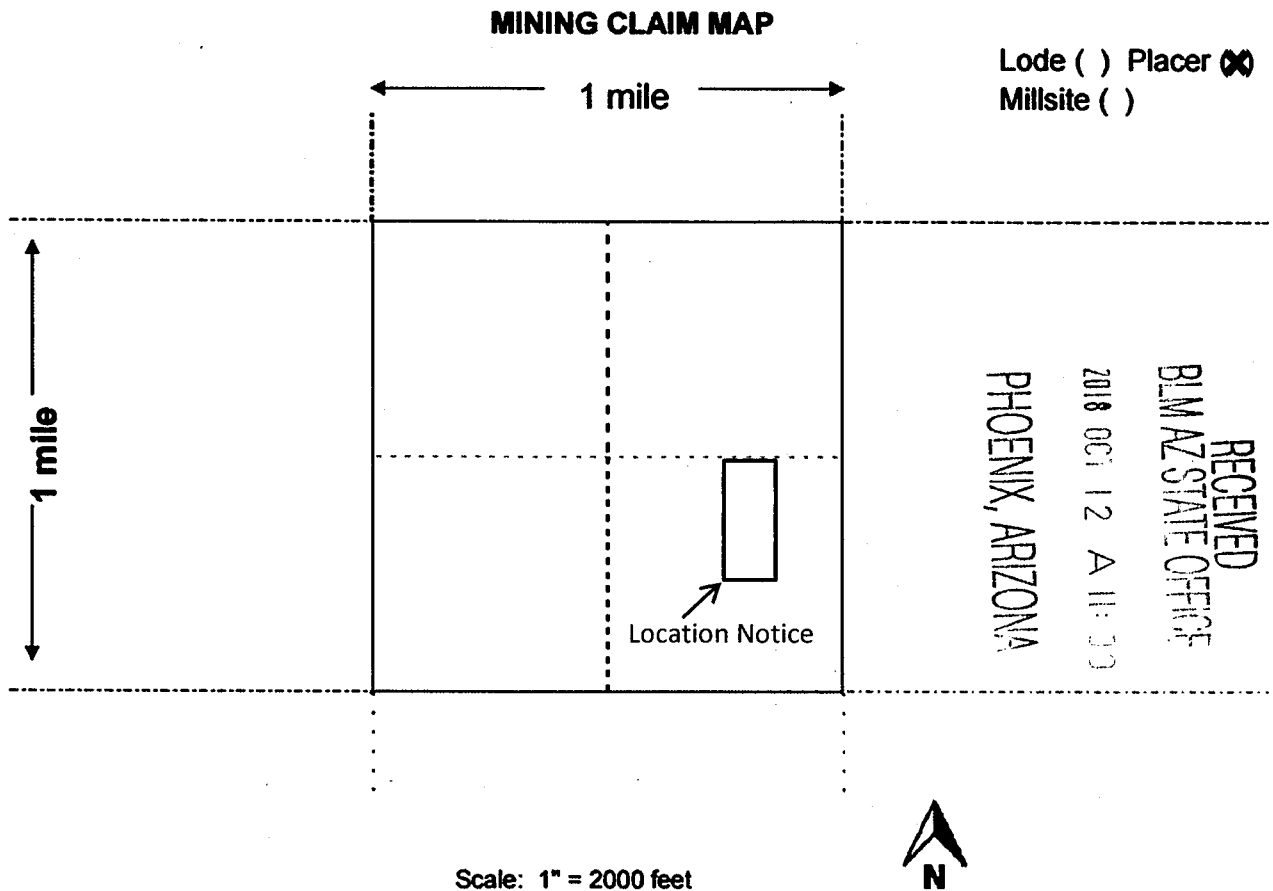
The above information is shown on the attached map. DATED AND POSTED on the ground this **1<sup>st</sup>** day  
of **September**, 2018.

Locators:

Printed Name Malynda Dickinson Signature(s)

Address: 7815 W. Rock Springs Dr., Peoria, AZ 85383

AN0452316



1. The above map depicts the **Outback #5** mining claim, which is located in Section(s) **6**, Township **8N**, Range **4W** Gila and Salt River Base and Meridian, **Yavapai** County, Arizona.

Total claim acreage is **20 Acres**.

2. The type of corner and location monuments used are as follows: **2" PVC Capped w/ Blue Tops**

3. The bearings and distances in degrees and feet between claim corners and to a public land survey monument are as depicted on the map. **The NE Corner of this claim is located 1320' N and 660' W of the SE Corner of Section 6.**

4. If the claim is a placer or millsite claim with exterior limits conforming to legal subdivisions of the public survey, provide a legal description of the claim **This claim is the 20 acre parcel that is the W ½ of the NE ¼ of the SE ¼ of Section 6 Township 8N Range 4W Gila Salt River Base and Meridian Arizona**

This form is available from the Arizona Geology Survey and may be reproduced.

ARCH 52316





DEPARTMENT OF THE INTERIOR  
BUREAU OF LAND MANAGEMENT  
Case Recordation

Geographic Report with Land

Disposition is equal to AUTHORIZED , CANCELLED , EXPIRED , PENDING , REJECTED , RELINQUISHED ,  
WITHDRAWN ↑ GOOD  
and Meridian Township Range Section is equal to 14 0080N 0040W 006  
and Admin State is equal to AZ

DEPARTMENT OF THE INTERIOR  
BUREAU OF LAND MANAGEMENT  
Case Recordation  
Geographic Report with Land

Admin State: AZ  
Geo State: AZ

Serial Number	Total Case Acres:	Casetype	Case Disp	Mer	Twp	Rng	Sec	Sur Type	Sur Nr	Suf	Subdivision	Act Pend
AZA 036618	3.000	380913	EXPIRED	14	0080N	0040W	006	LOTS			10.11;	Y
	3.000											



